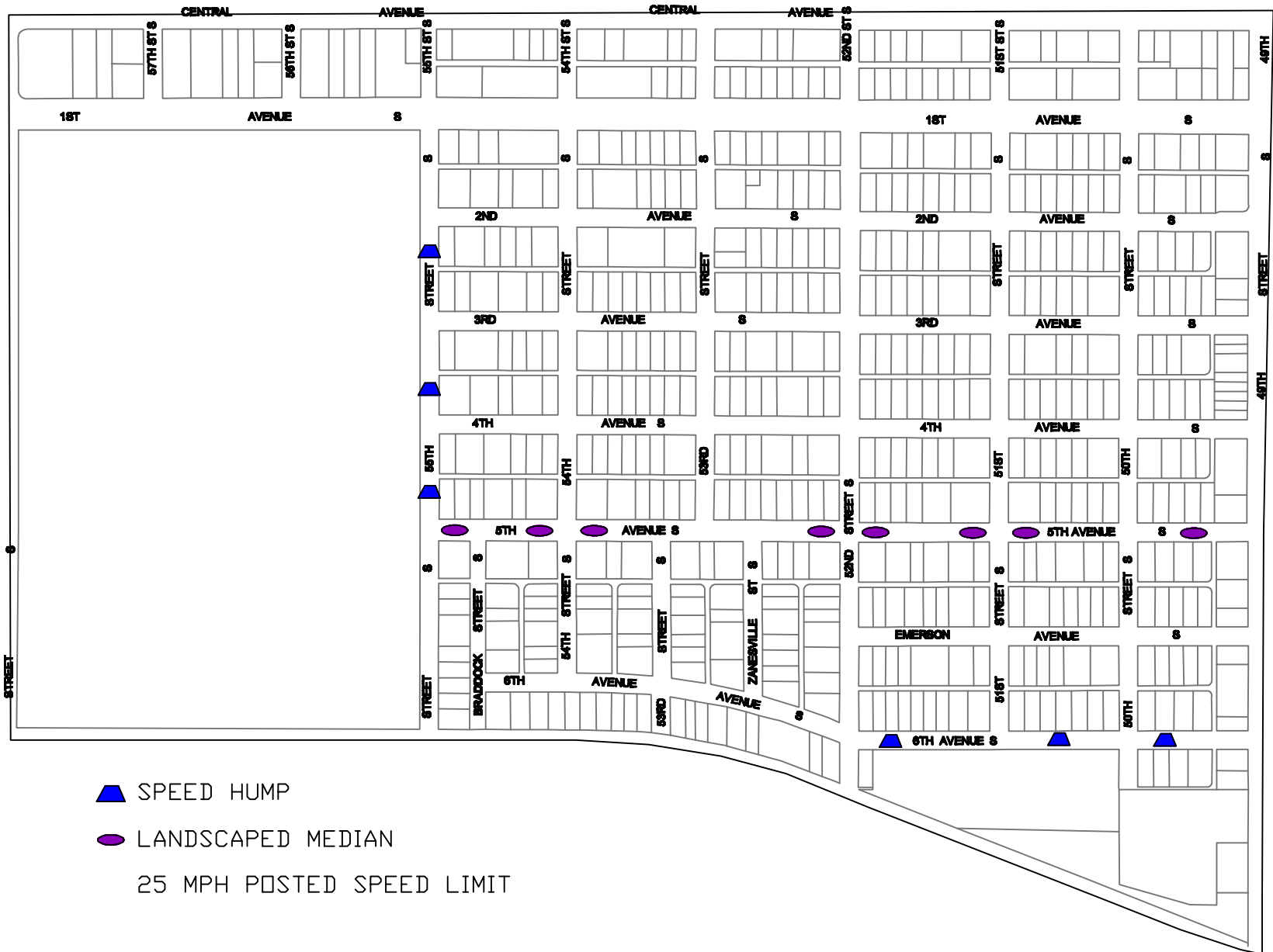





I:\Transportation Planning\Neighborhood\Westminster Heights\Main\Assoc\Drawing\TPS-229TP-Rev1.dwg - 1/11/2010 1:06:10 PM - DWG TO PDF.plt



-  SPEED HUMP
-  LANDSCAPED MEDIAN
- 25 MPH POSTED SPEED LIMIT

**CITY OF ST PETERSBURG**  
**DEPARTMENT OF**  
**TRANSPORTATION & PARKING**



**TITLE:**

**WESTMINSTER HEIGHTS**  
**NEIGHBORHOOD ASSOCIATION**  
**TRAFFIC PLAN**

**DRAWN BY:** TIMMONS

**DATE:** 09 SEP 04

**REV NO:** 02

**REV DATE:** JAN. 11, 2010

**APPROVED BY:**

**DRAWING NO.**  
**TPS-229TP**